



Andhra Pradesh Districts & Boundaries



www.digitalsocialteacher.in



Andhra Pradesh

- It is situated in the **south-east** direction and is one of the 28 states of India.
- Andhra Pradesh is located in the **east coastal** line of India.



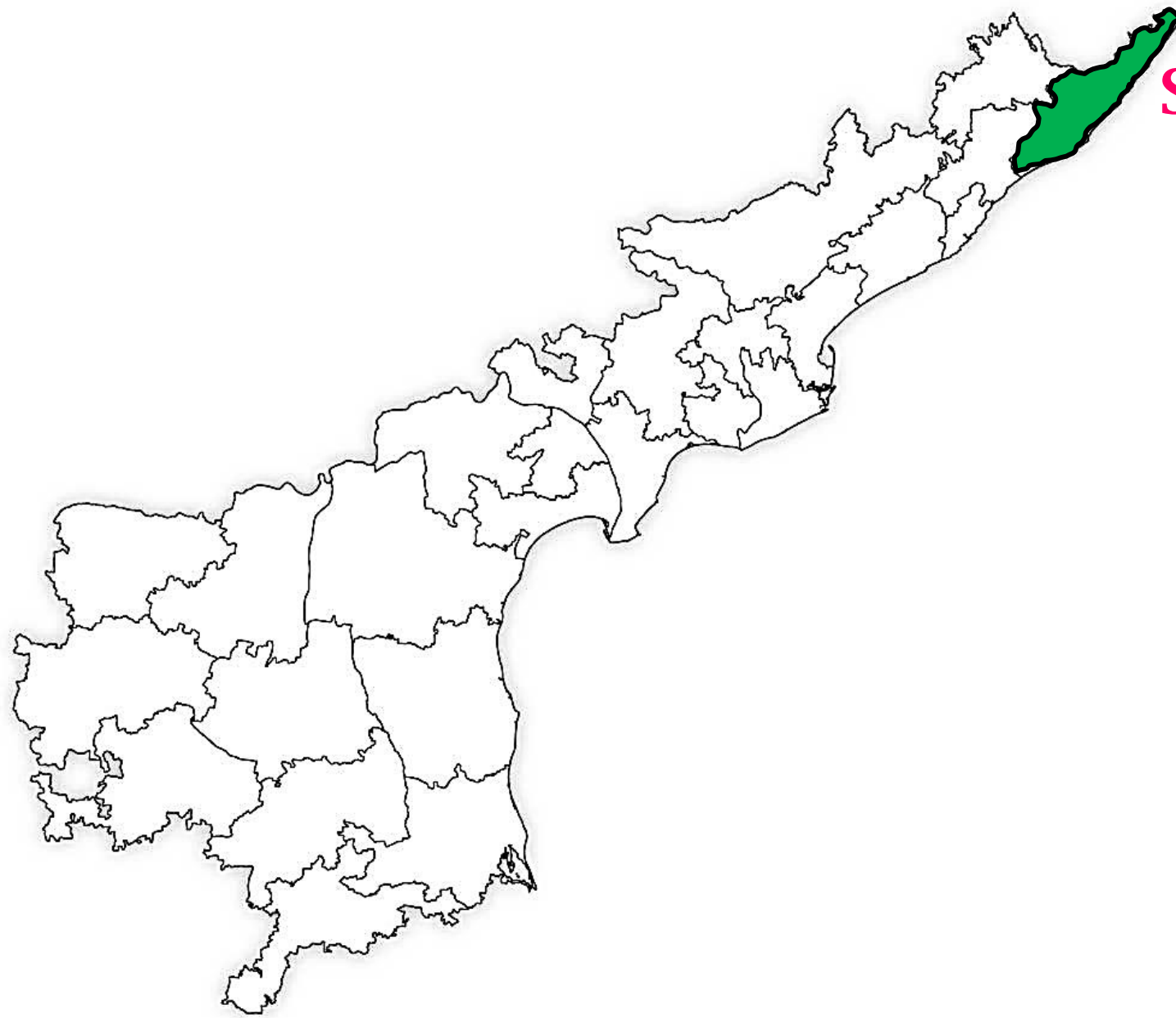
Andhra Pradesh

- The length of coastal line of Andhra Pradesh is **972 kms.** And stands **second place** after Gujarat.
- It is the **seventh** largest state in India in area and **tenth** most populous state as per 2011 census.

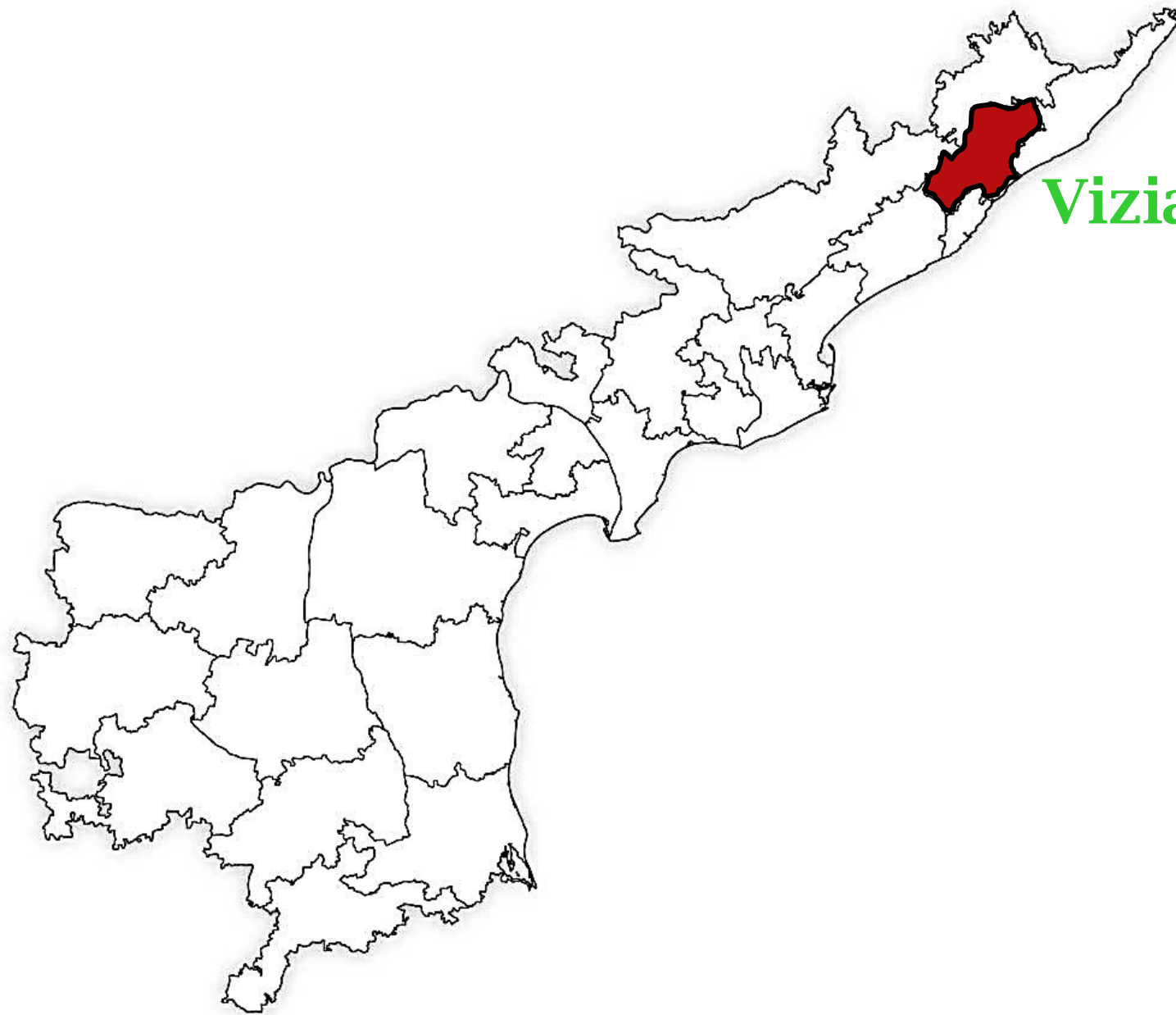
New Districts and Head Quarters

Sl.No	District Name	Head Quarter
1	Srikakulam	Srikakulam
2	Vizianagaram	Vizianagaram
3	Manyam Dist.	Parvathipuram
4	Alluri Sitharama Raju District	Paderu
5	Visakhapatnam	Visakhapatnam
6	Anakapalli	Anakapalli
7	Kakinada	Kakinada
8	Kona Seema	Amalapuram
9	East Godavari	Rajamahendravaram
10	West Godavari	Bheemavaram
11	Eluru	Eluru
12	Krishna	Machilipatnam
13	NTR District	Vijayawada

14	Guntur	Guntur
15	Bapatla	Bapatla
16	Palnadu	Narsaraopeta
17	Prakasam	Ongole
18	SPS Nellore	Nellore
19	Kurnool	Kurnool
20	Nandyal	Nandyal
21	Ananthapuram	Ananthapuram
22	Sri Satyasai District	Puttaparthi
23	YSR Kadapa	Kadapa
24	Annamayya District	Rayachoty
25	Chittoor	Chittoor
26	Sri Balaji Dist.	Tirupati

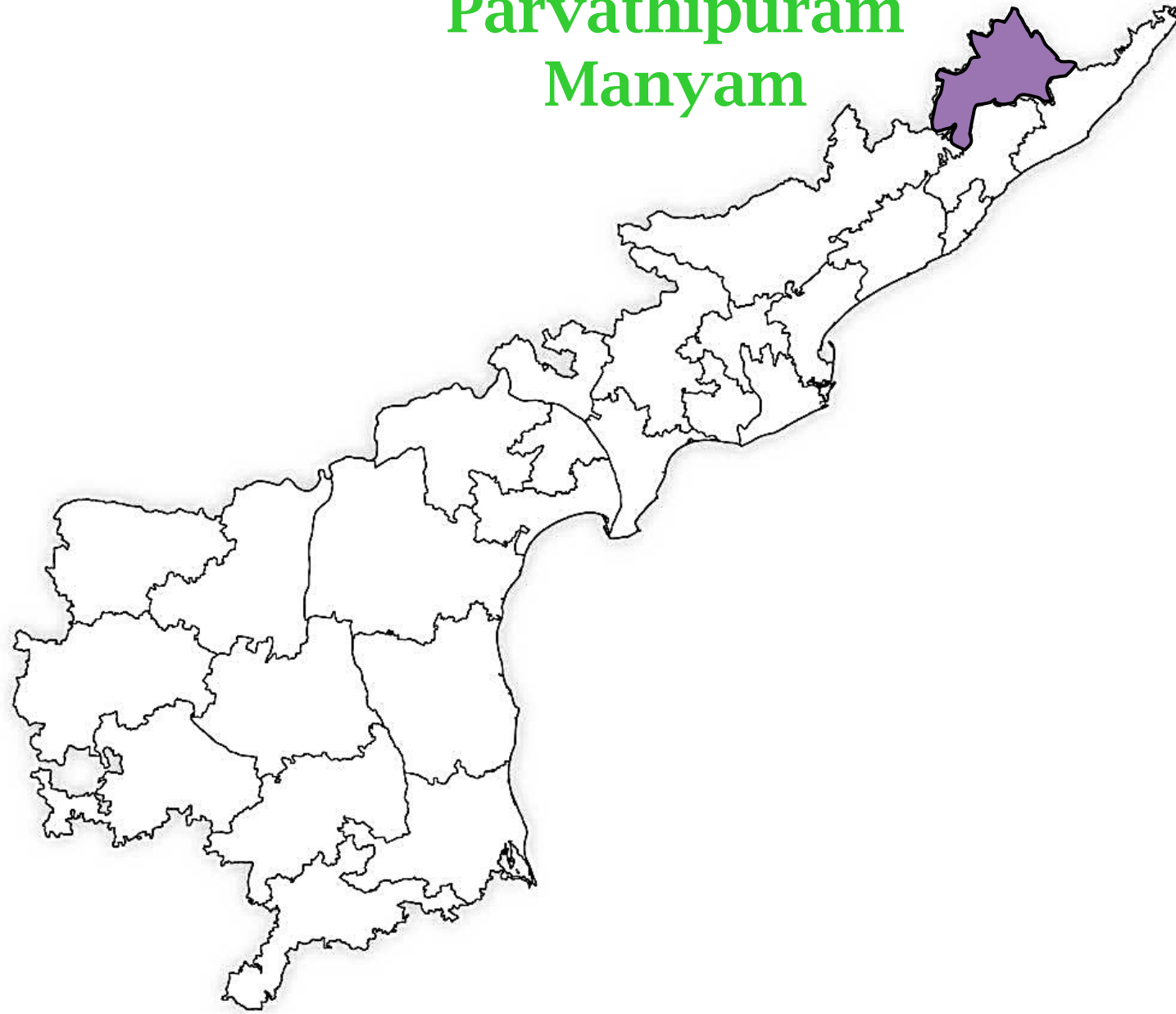


Srikakulam

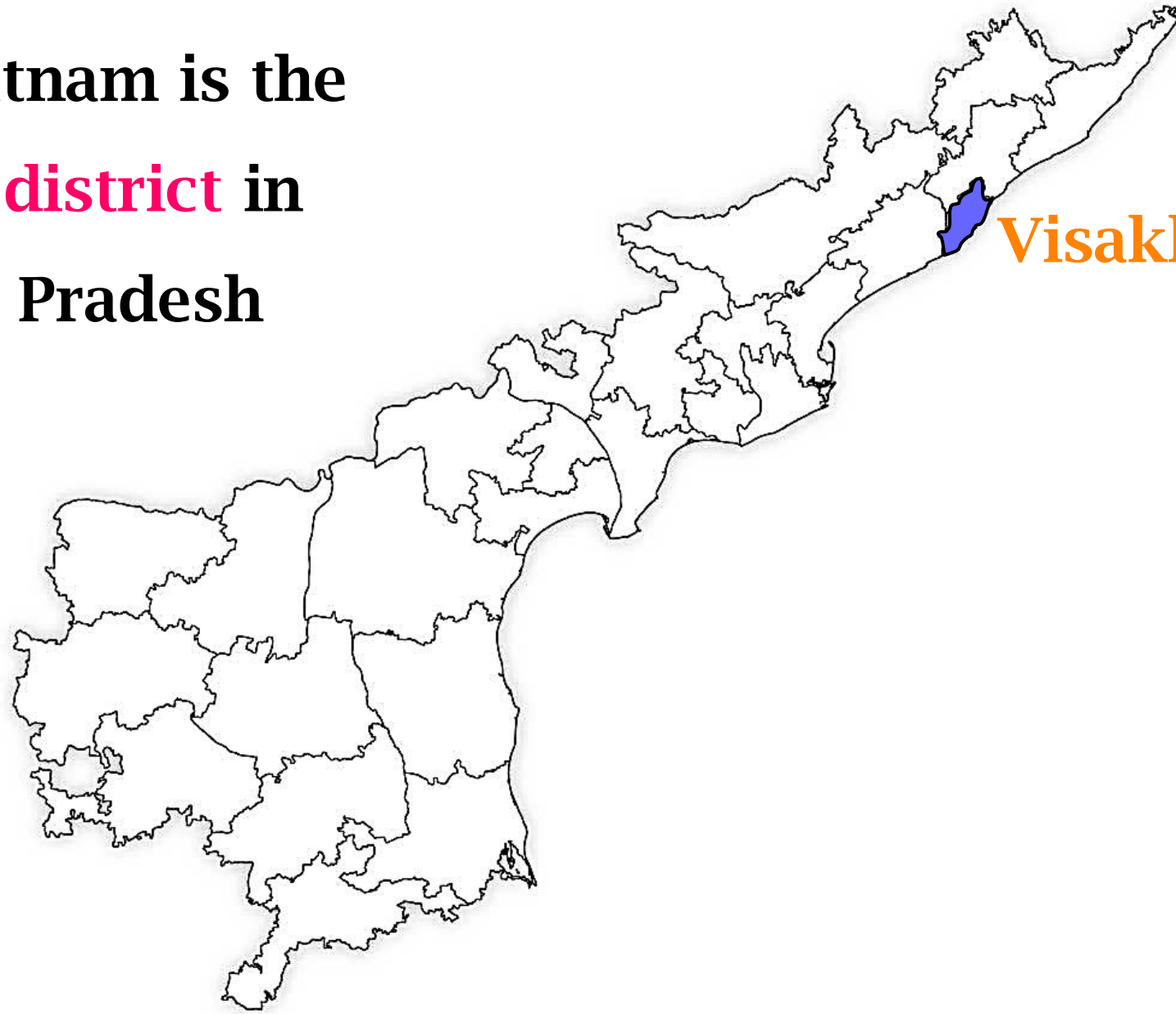


Vizianagaram

Parvathipuram Manyam



**Visakhapatnam is the
smallest district in
Andhra Pradesh**



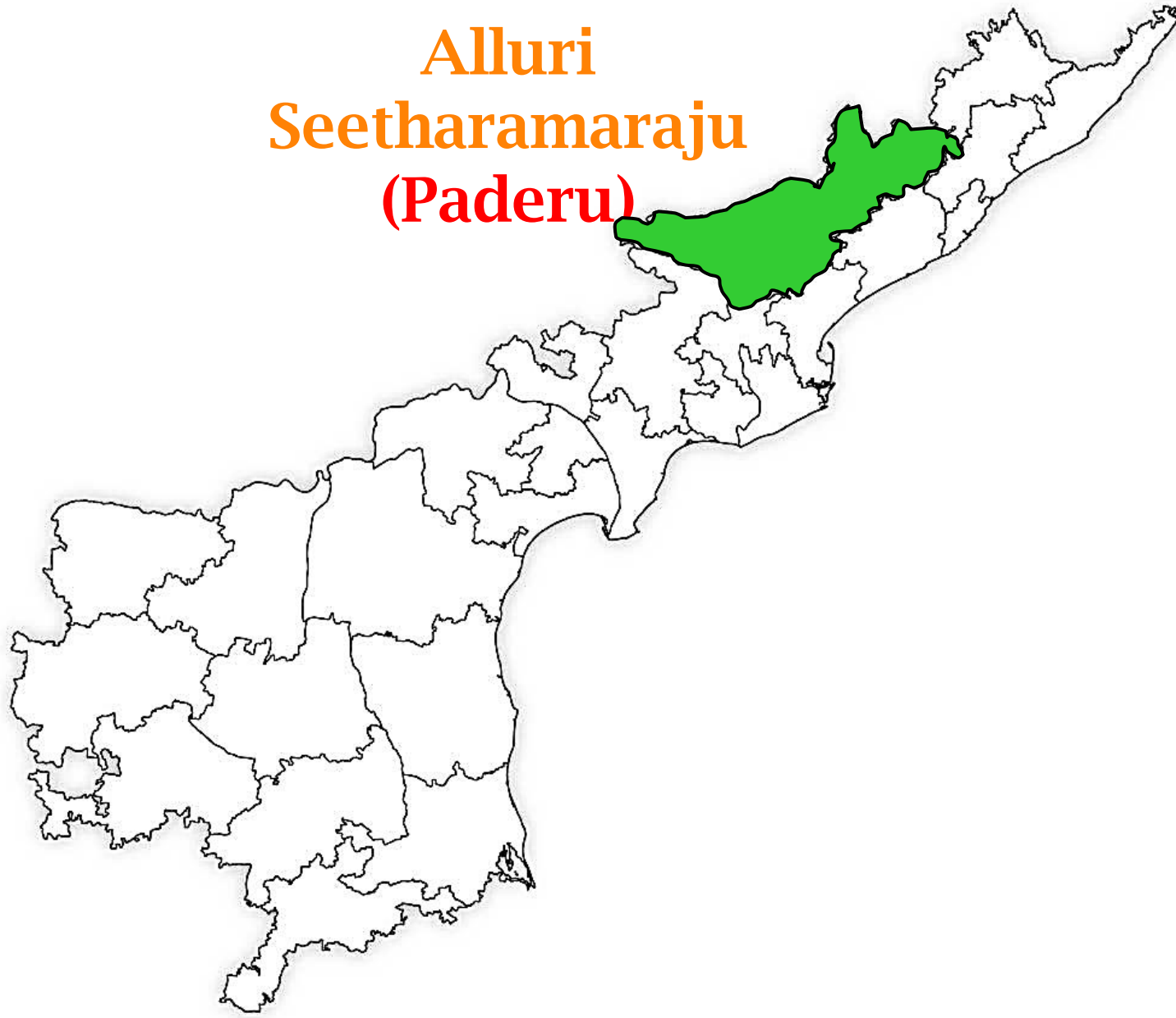
Visakhapatnam



Anapatti

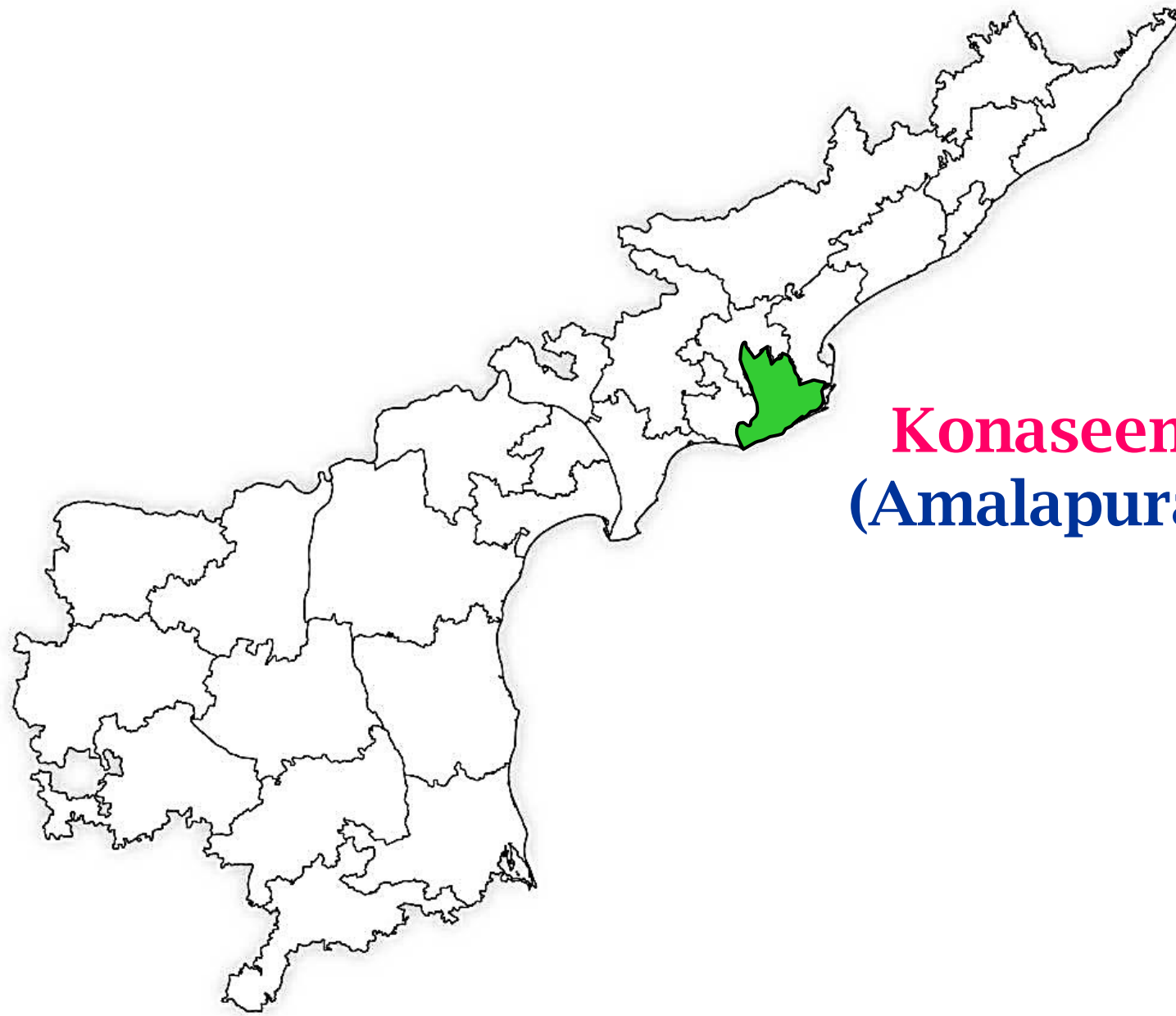


Alluri
Seetharamaraju
(Paderu)

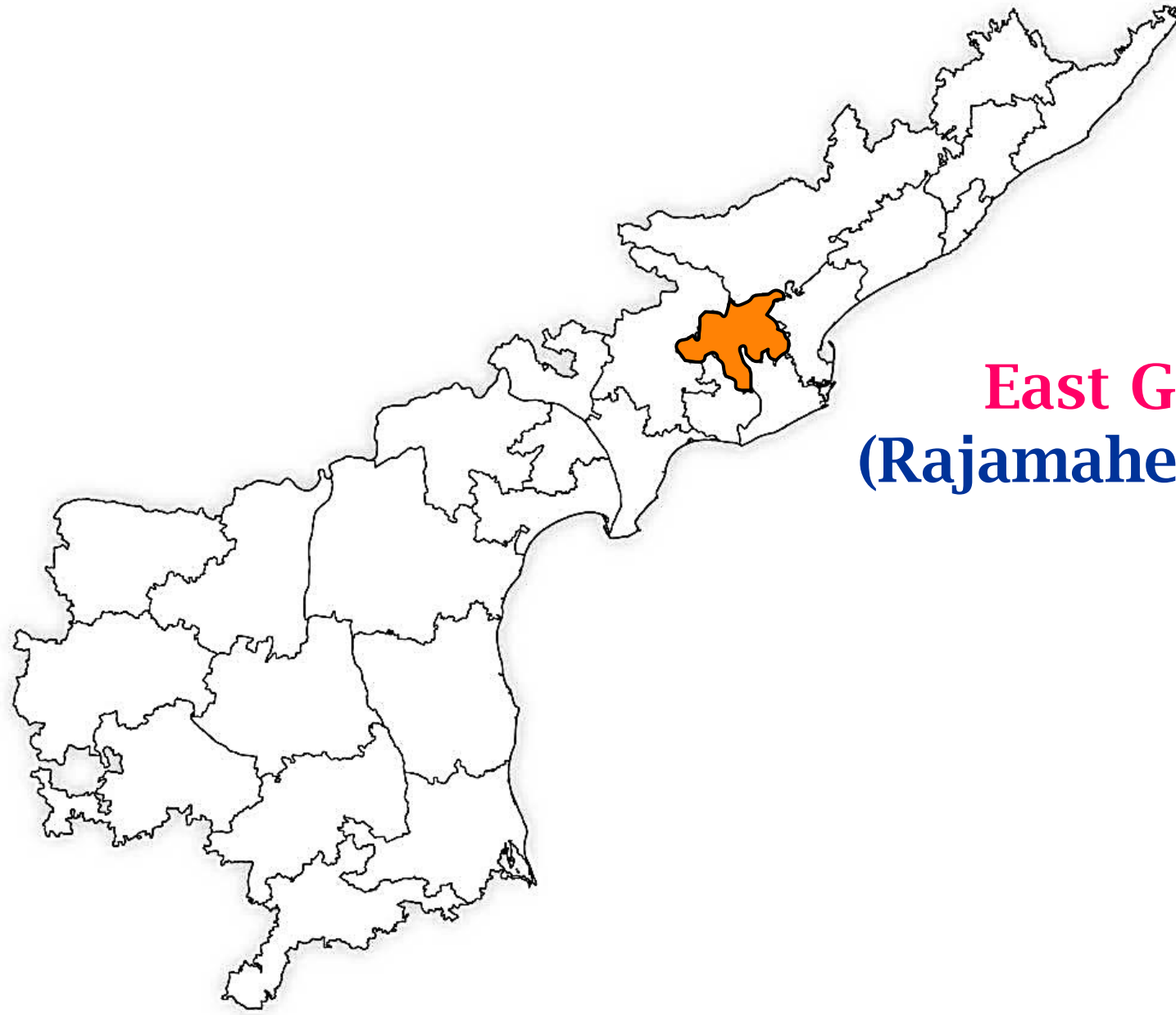




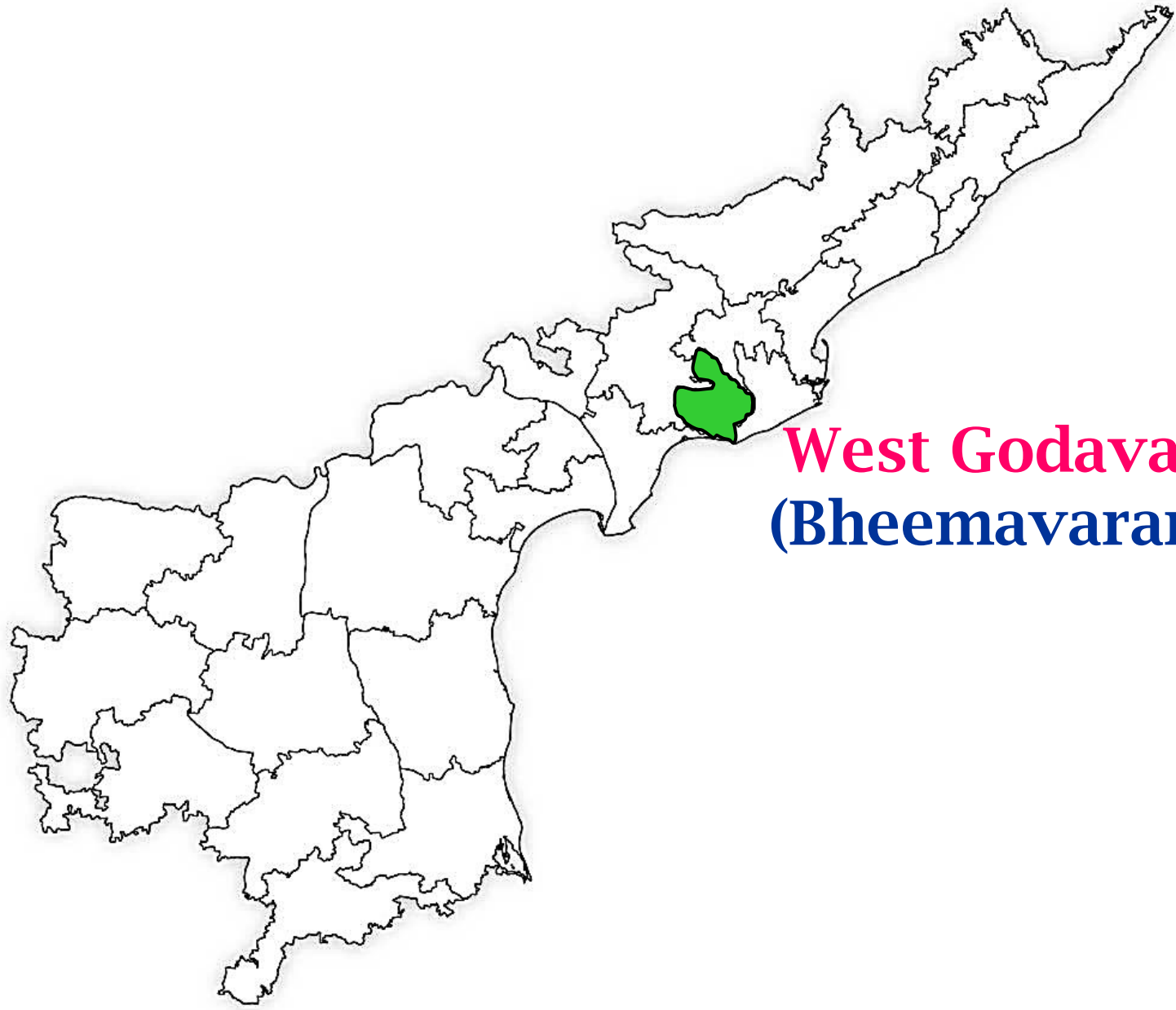
Kakinada



Konaseema
(Amalapuram)

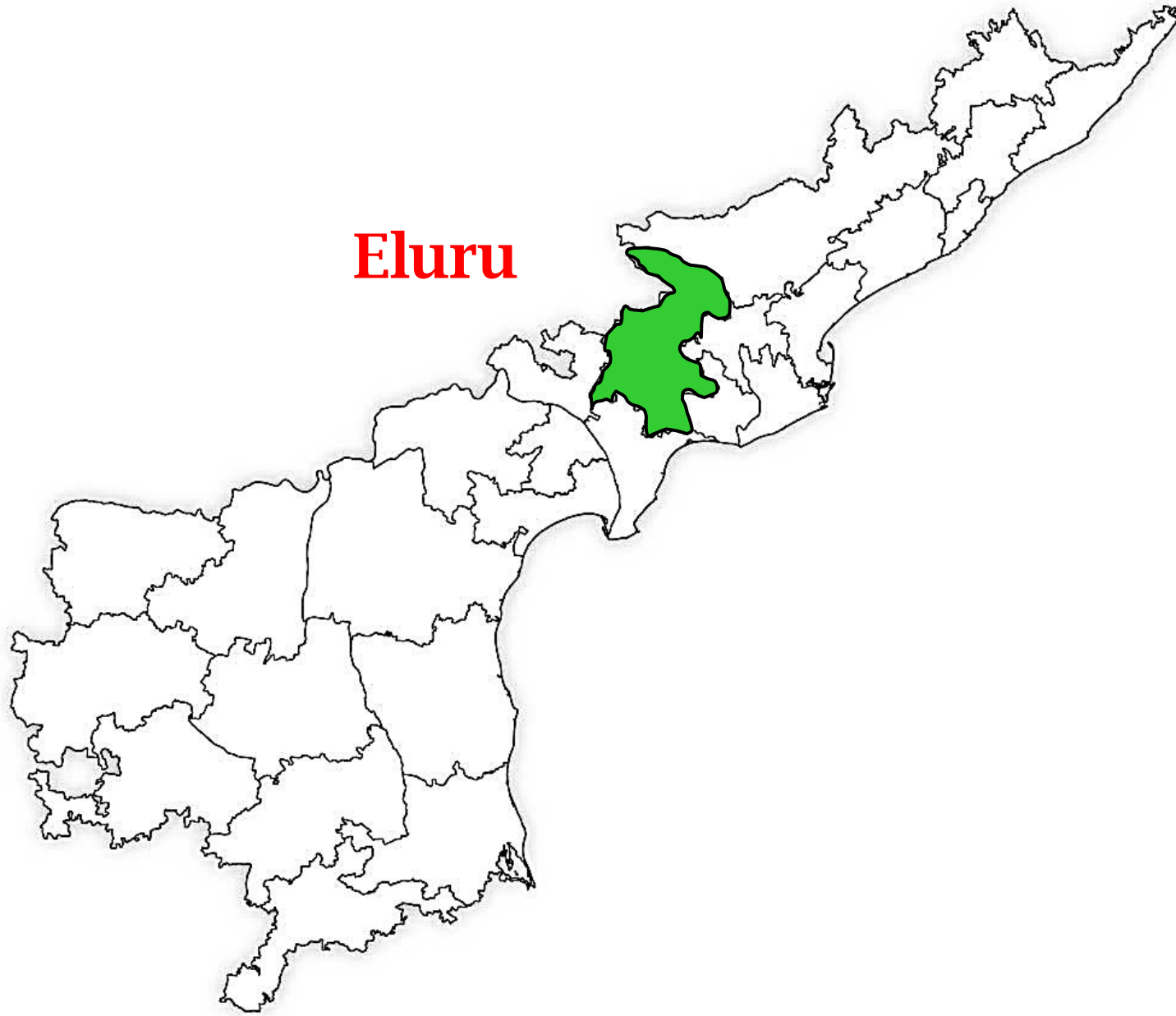


East Godavari
(Rajamahendravaram)

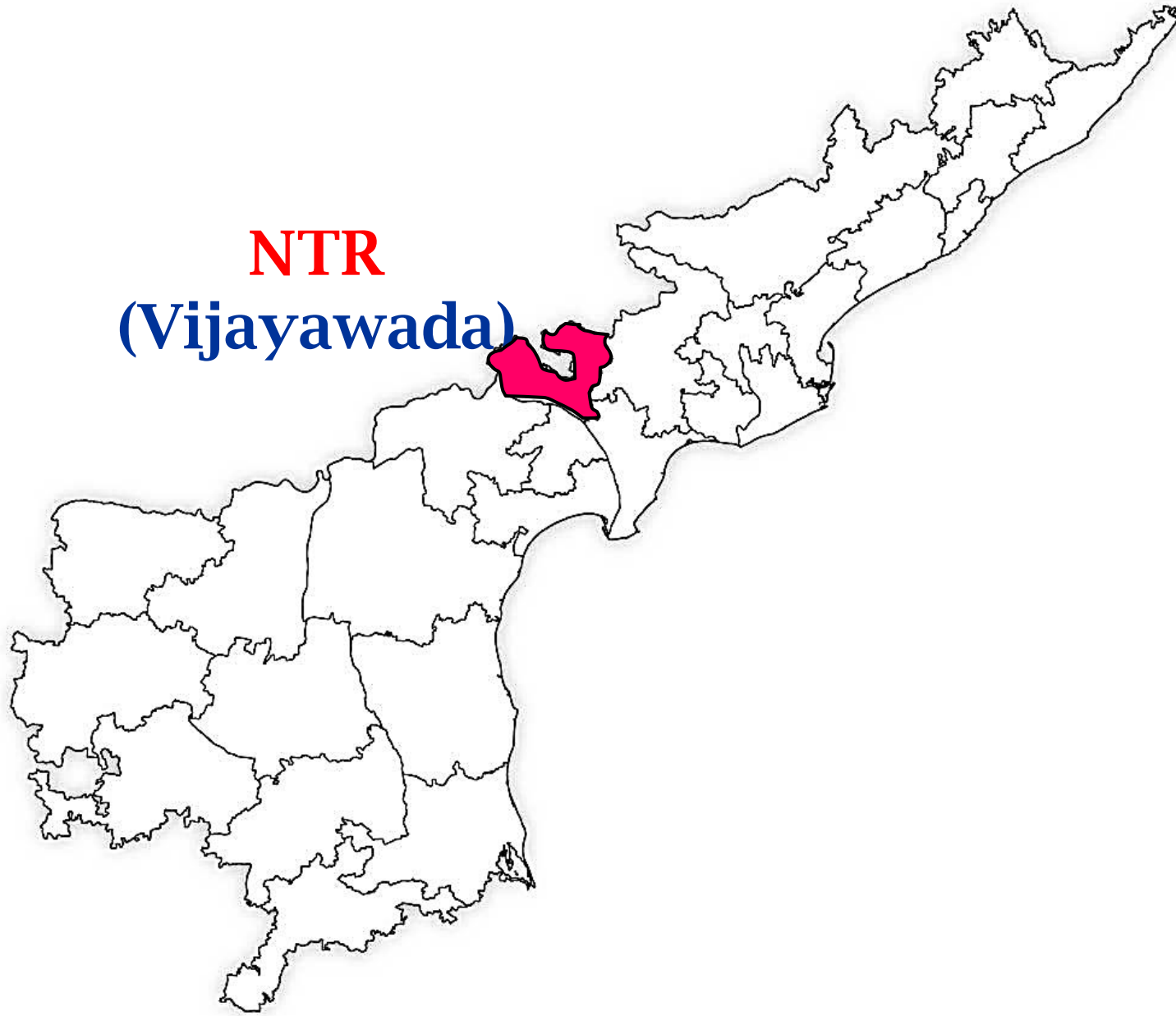


West Godavari
(Bheemavaram)

Eluru

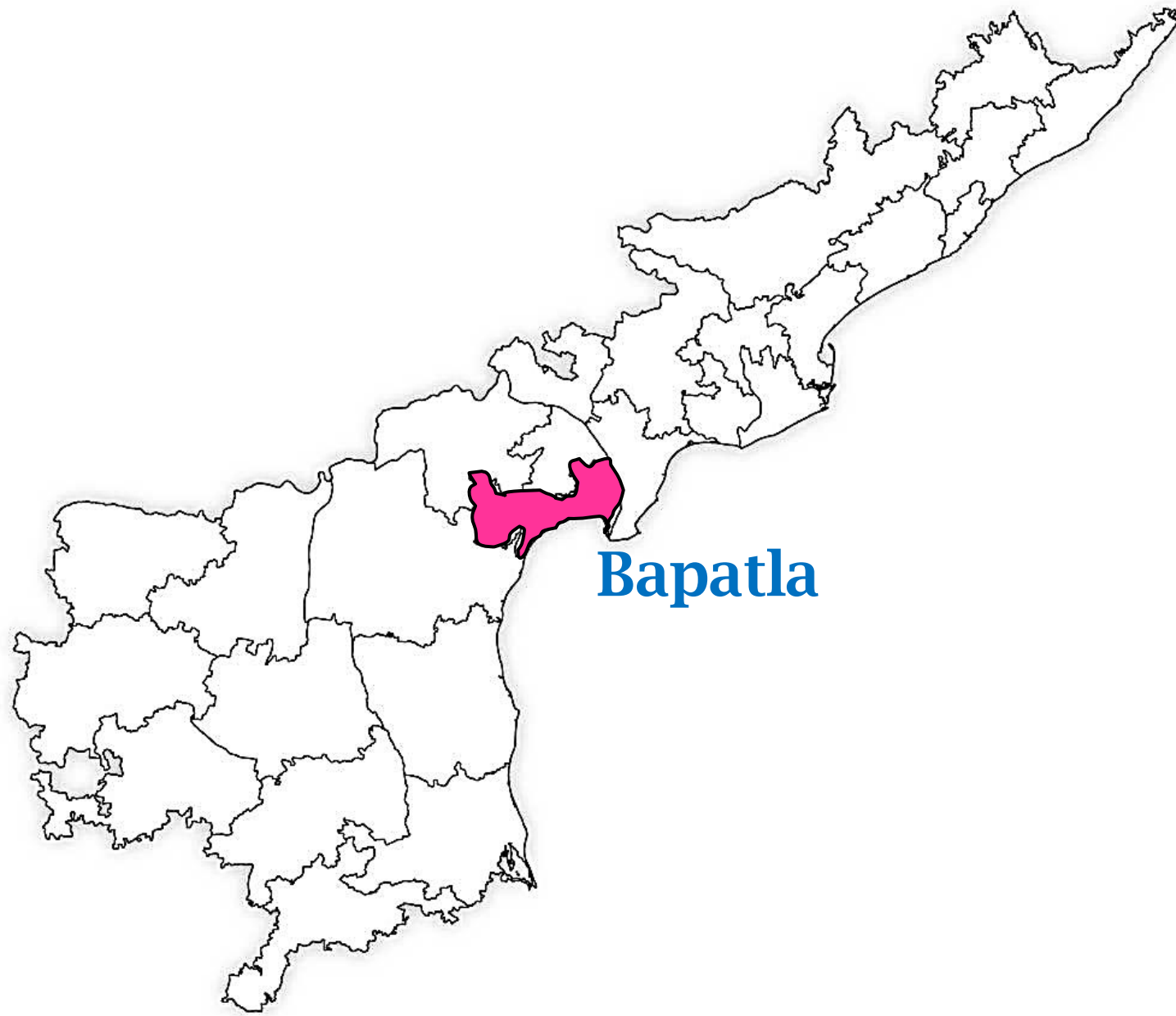


NTR
(Vijayawada)



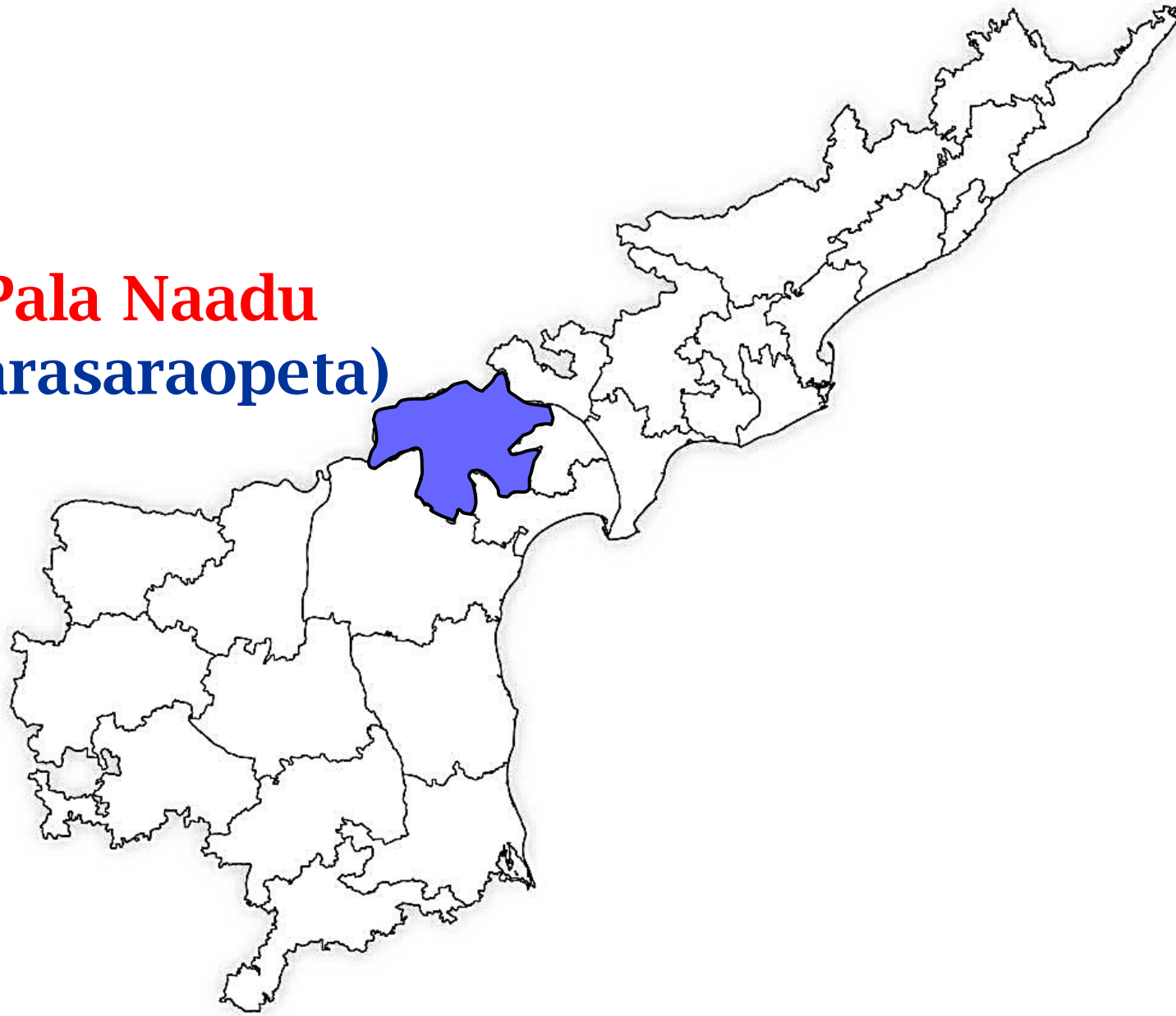


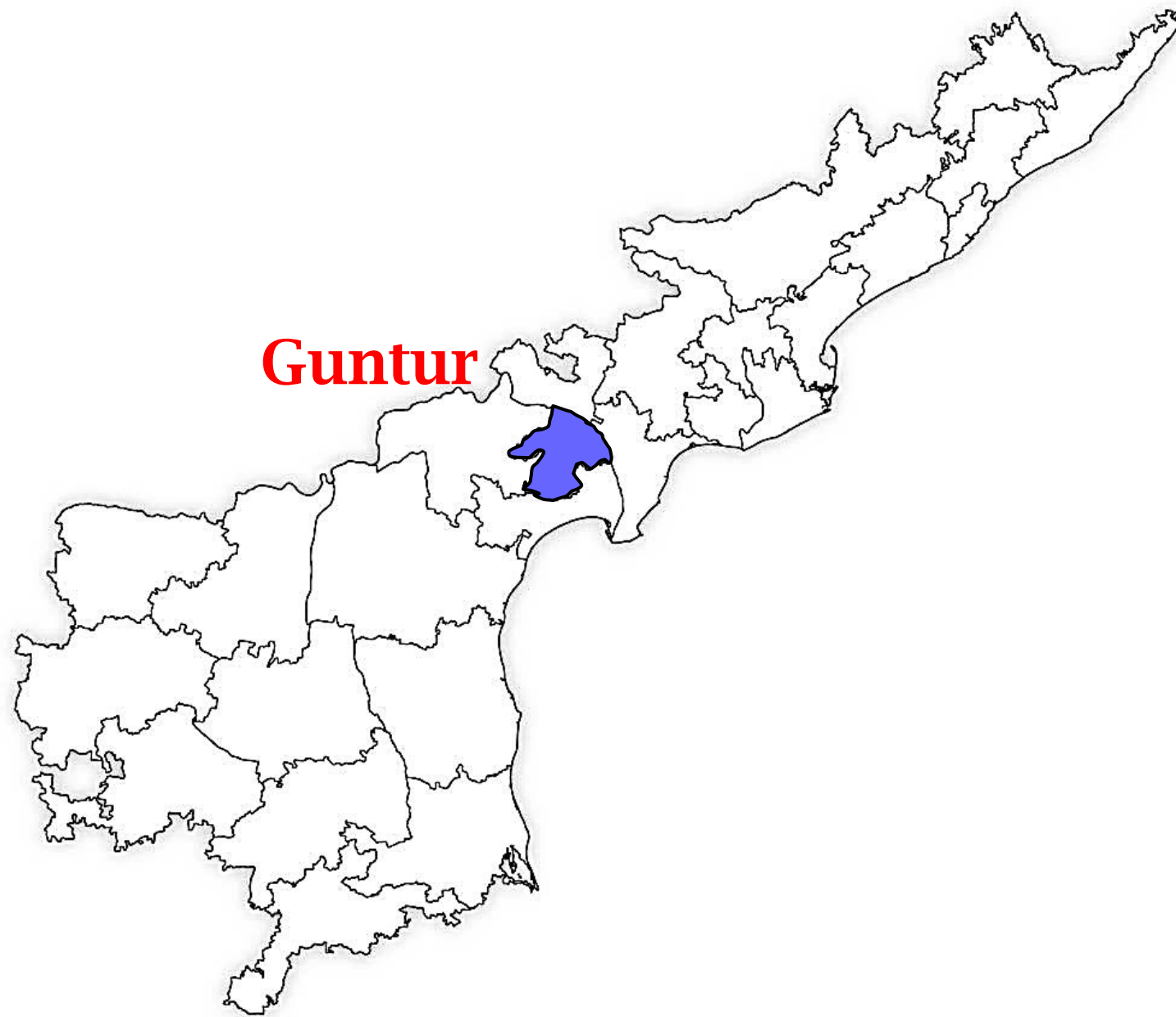
Krishna
(Machilipatnam)



Bapatla

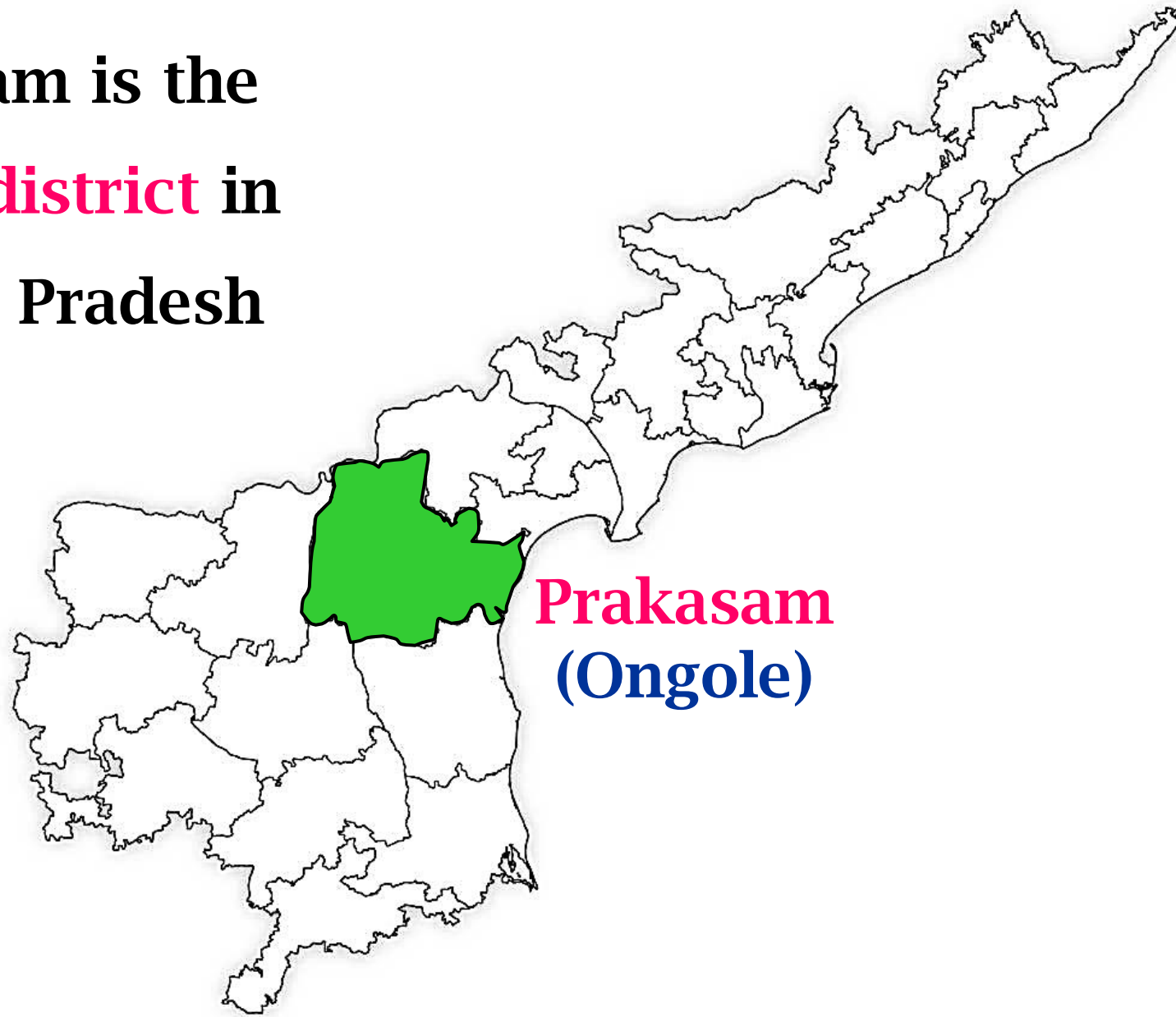
Pala Naadu
(Narasaraopeta)

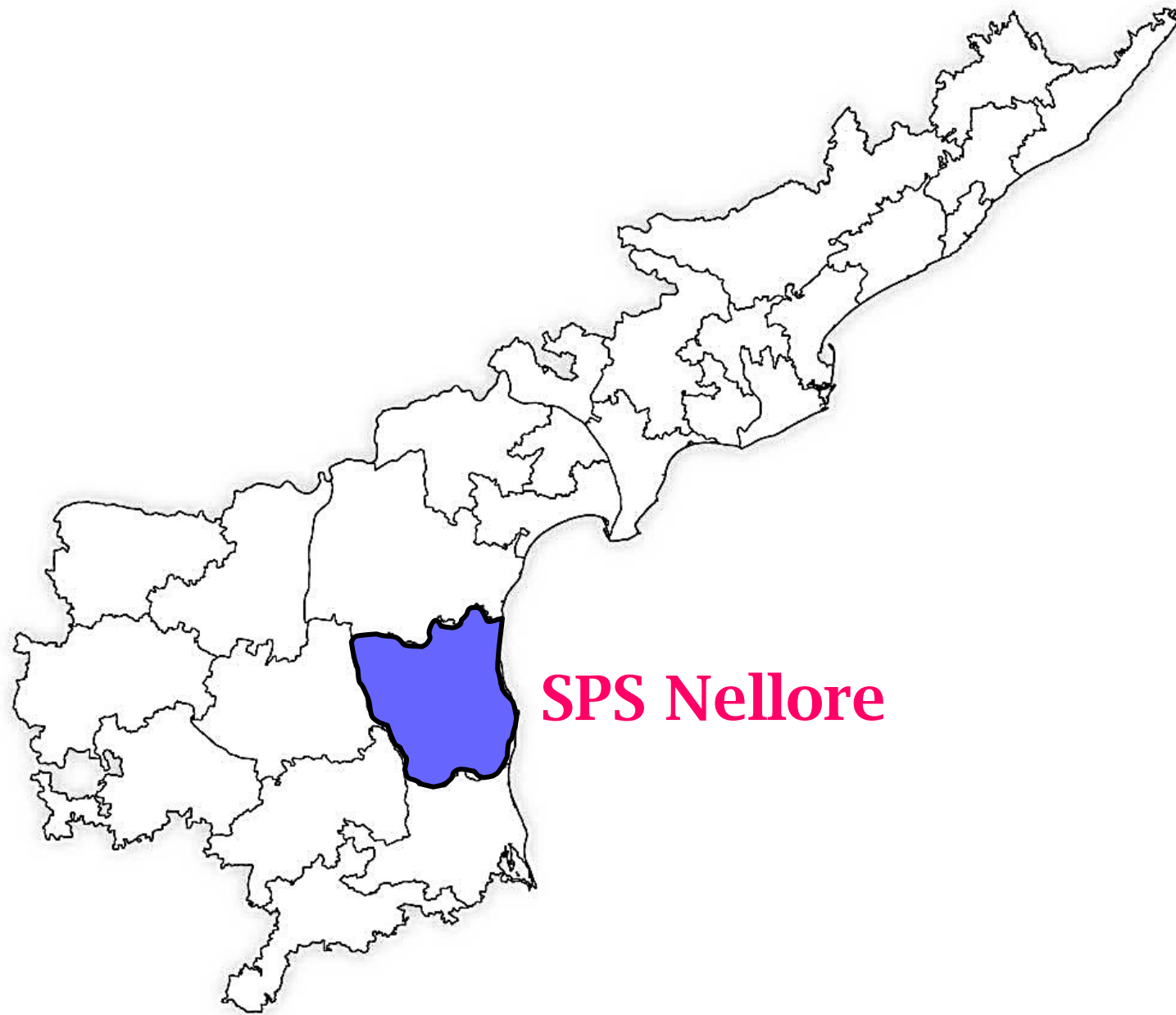




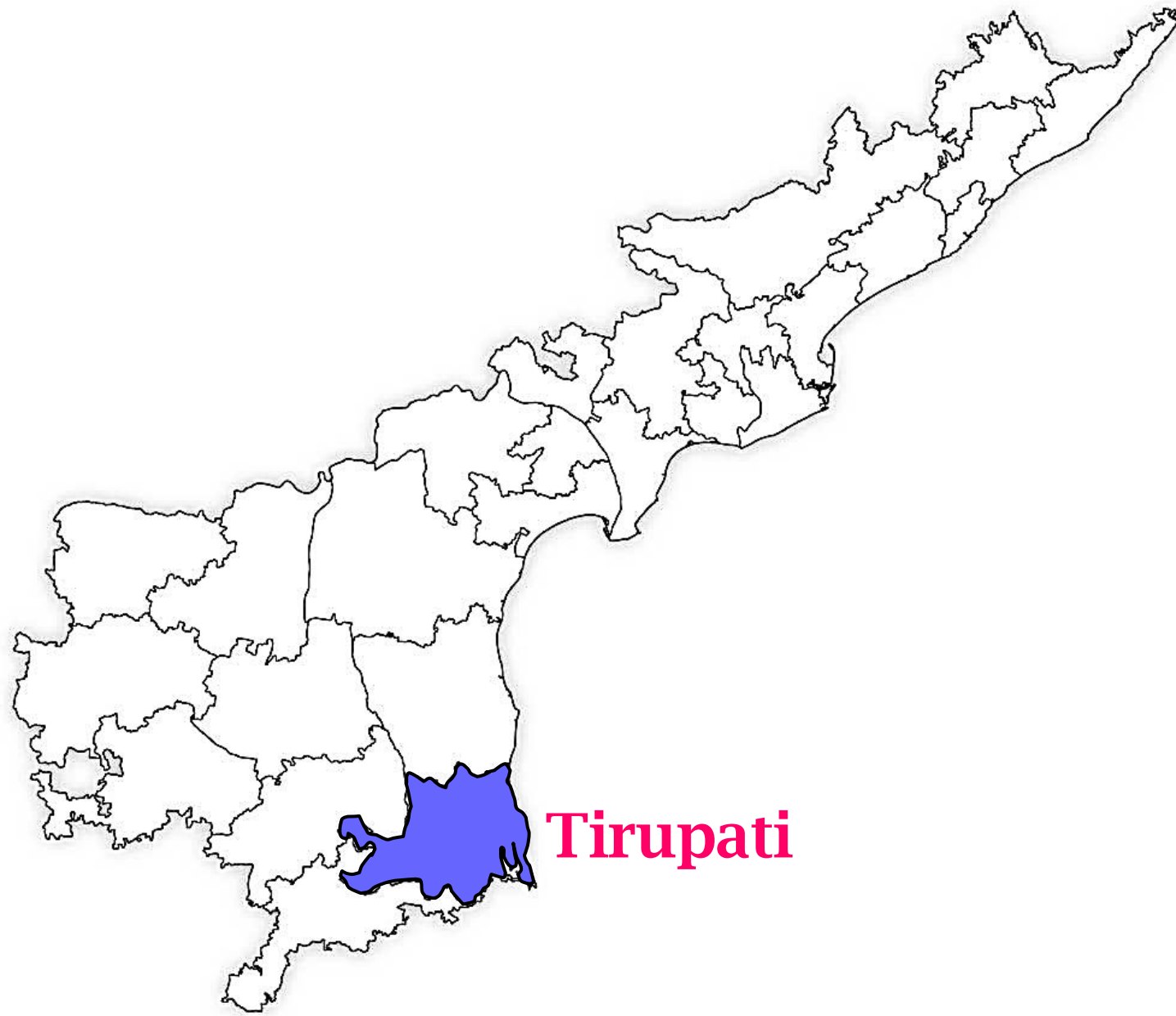
Guntur

Prakasam is the
largest district in
Andhra Pradesh





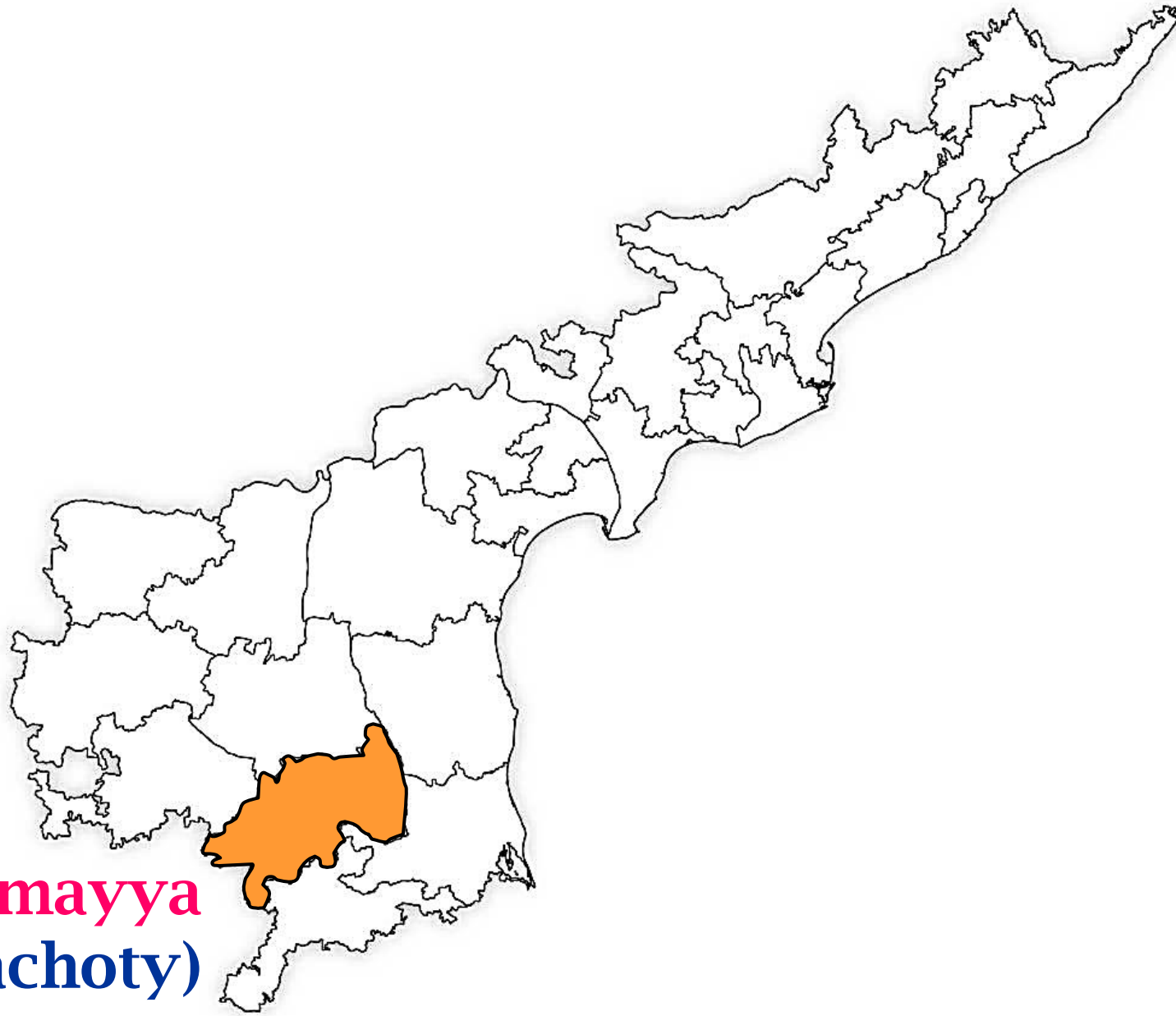
SPS Nellore



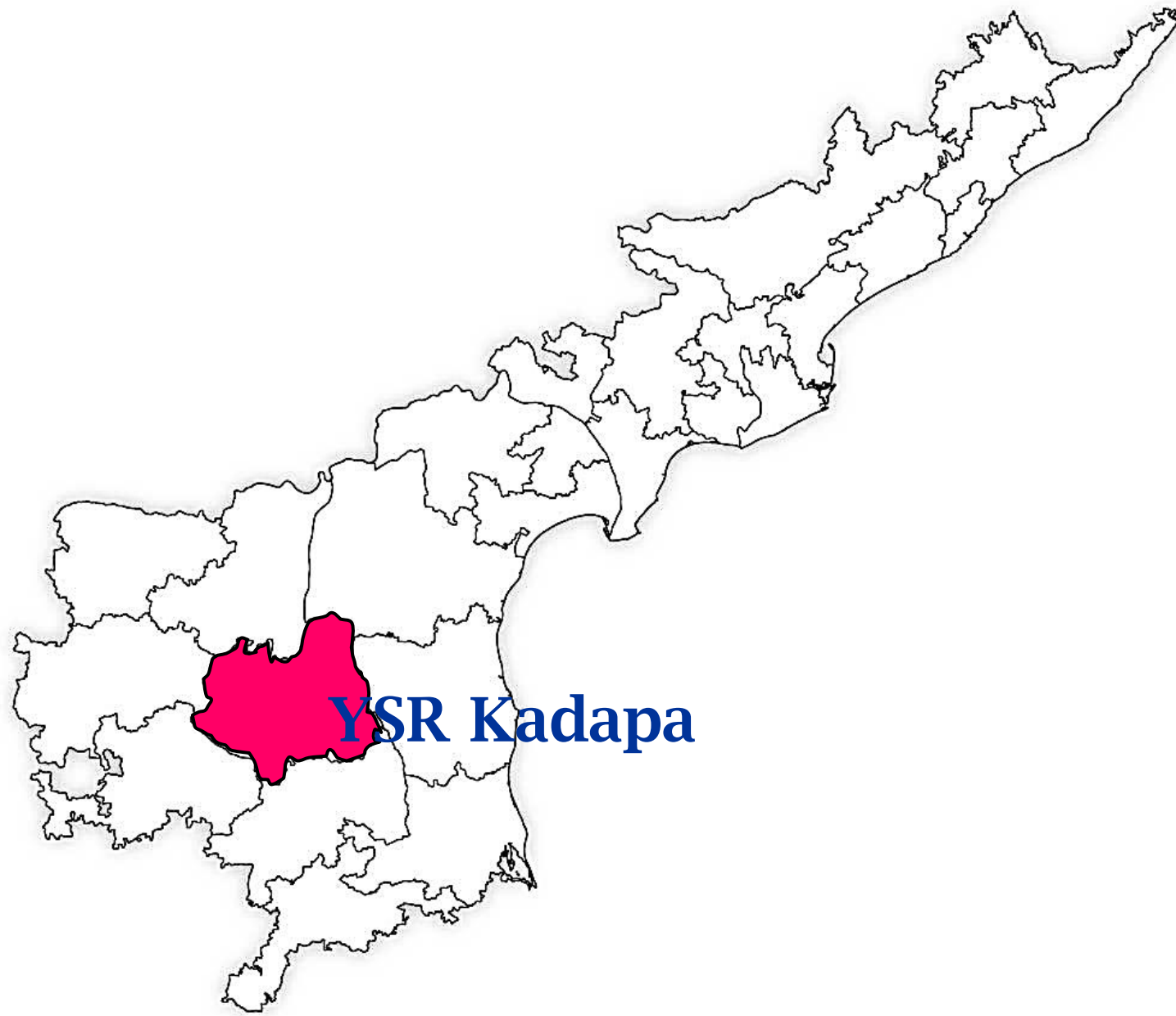
Tirupati



Chittoor

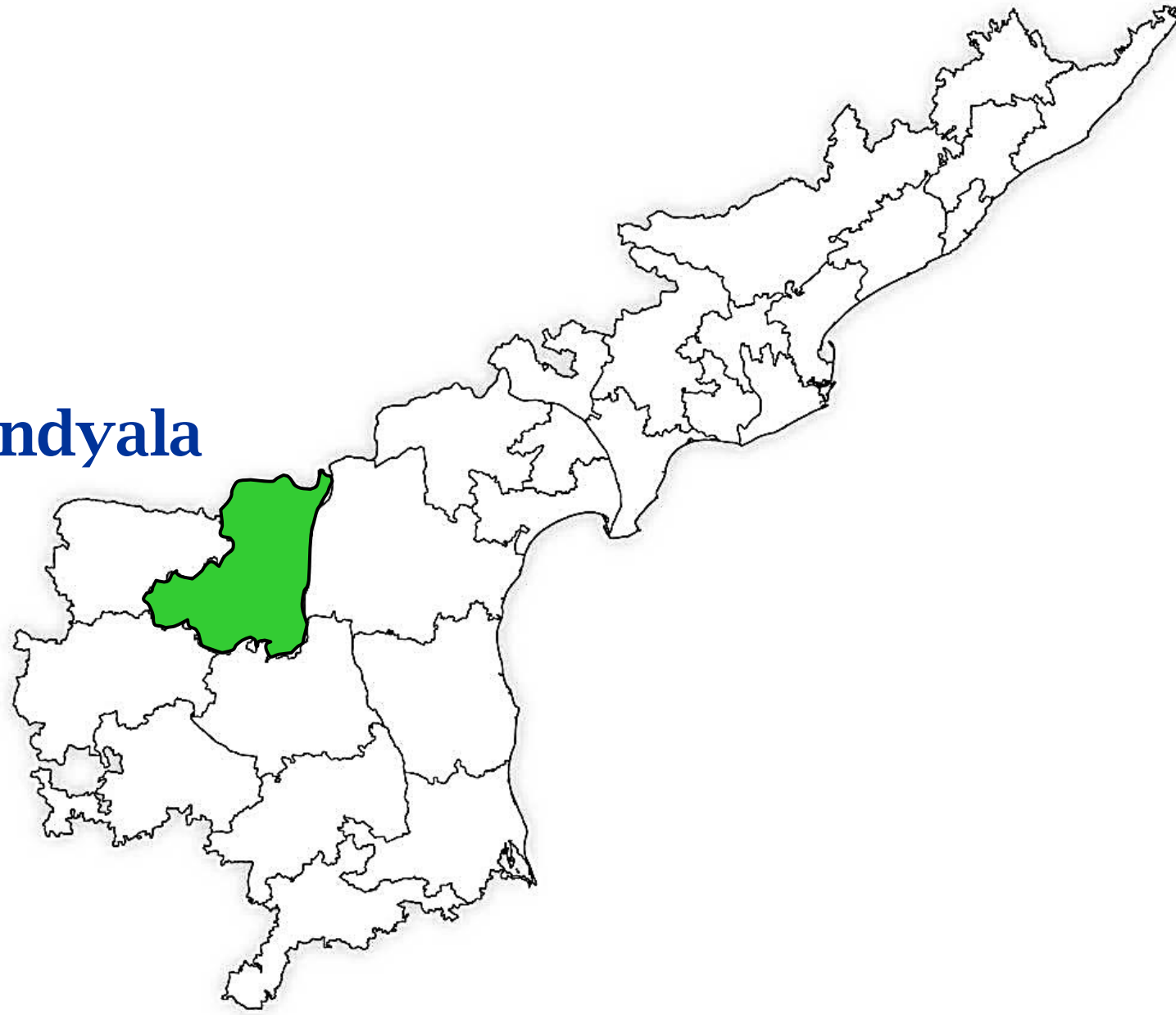


Annamayya
(Rayachoty)

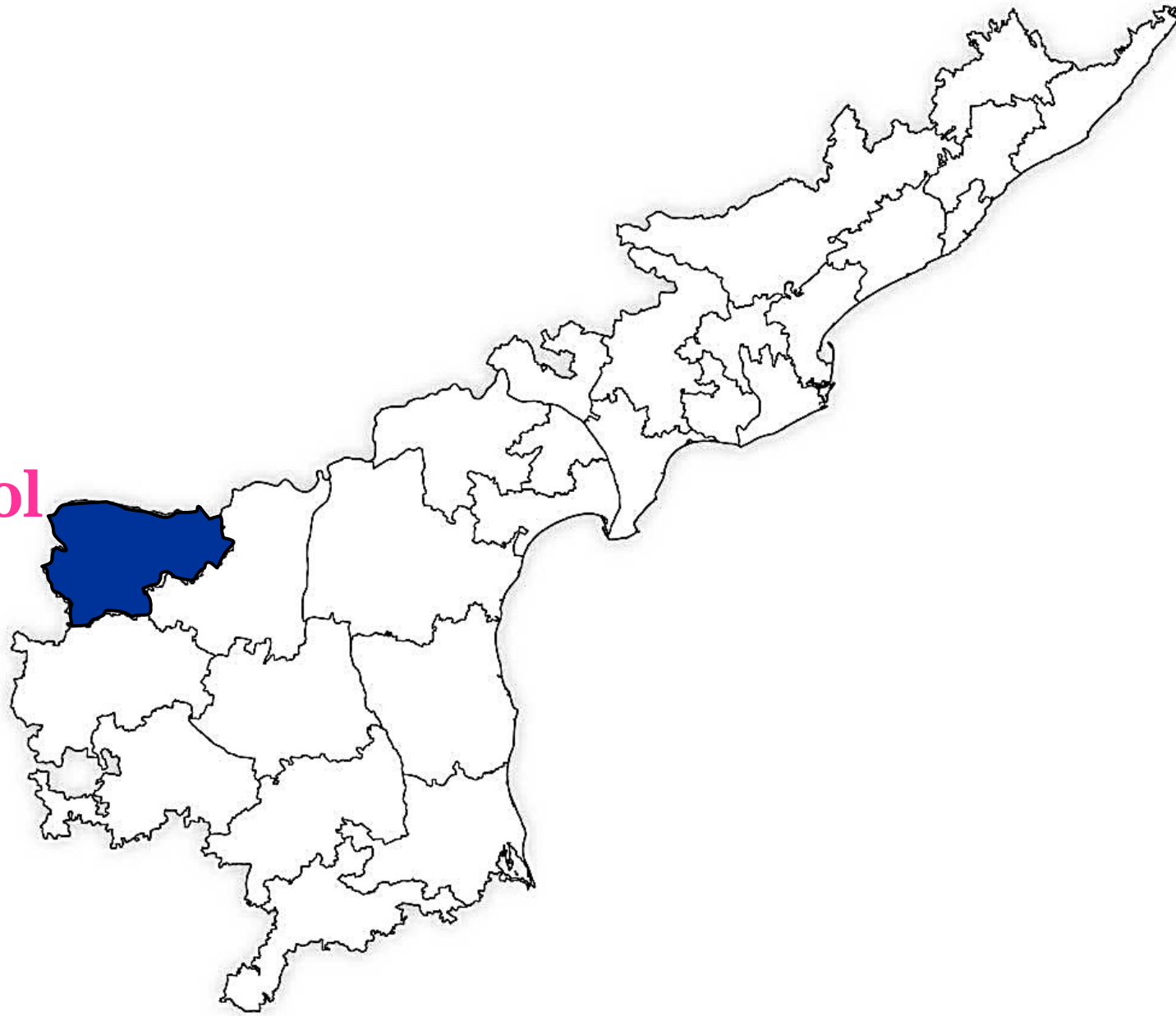


YSR Kadapa

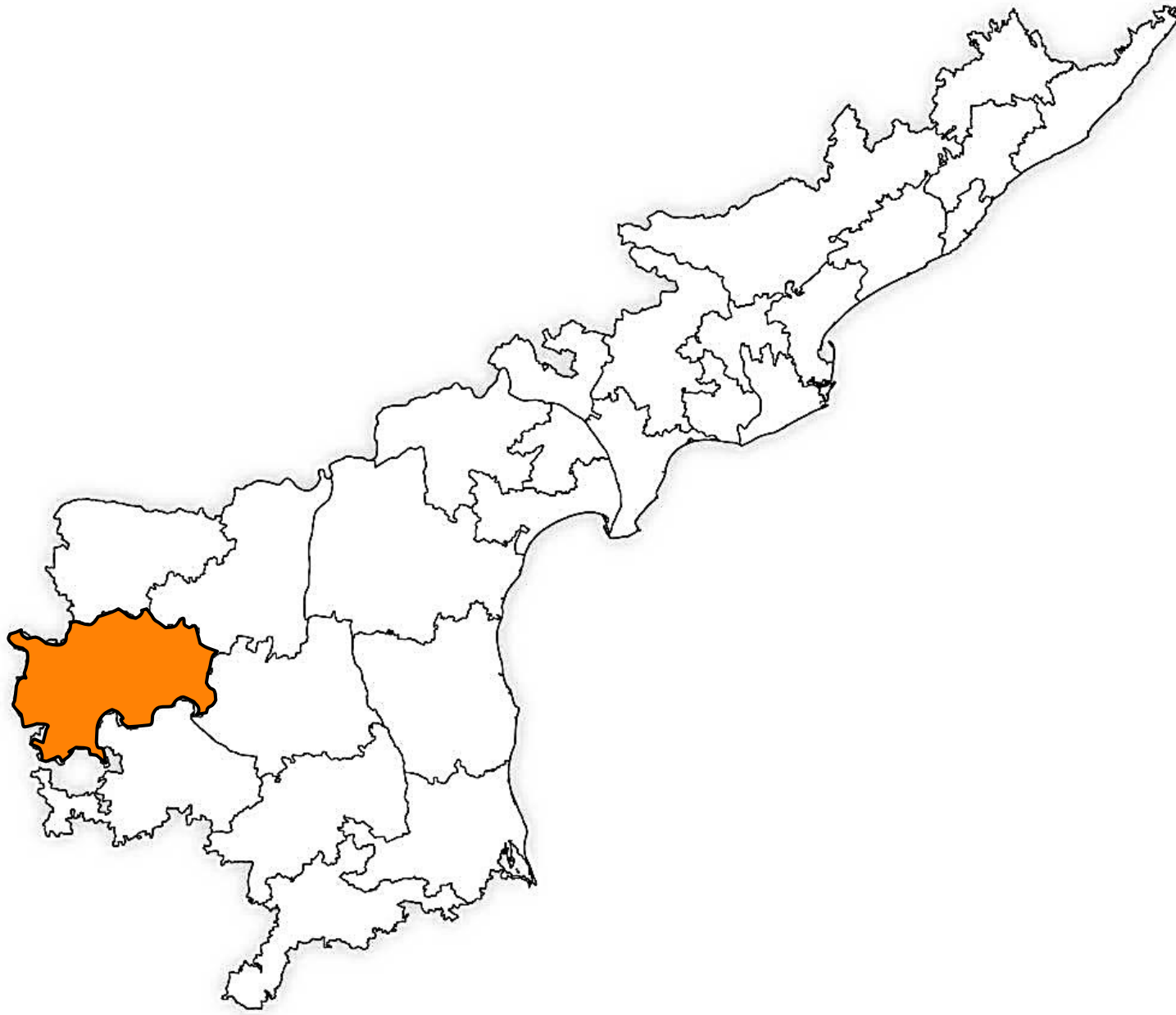
Nandyala



Kurnool



Anantapur





Sri Satya Sai
(Puttaparthi)

COSTAL Districts

- 1. Srikakulam**
- 2. Vizianagaram**
- 3. Visakhapatnam**
- 4. Anakapalli**
- 5. Kakinada**
- 6. Konaseema**

- 7. West Godavari**
- 8. Krishna**
- 9. Bapatla**
- 10. Prakasam**
- 11. SPS Nellore**
- 12. Tirupati (Sri Balaji)**

Andhra Pradesh Boundaries

www.digitalsocialteacher.in



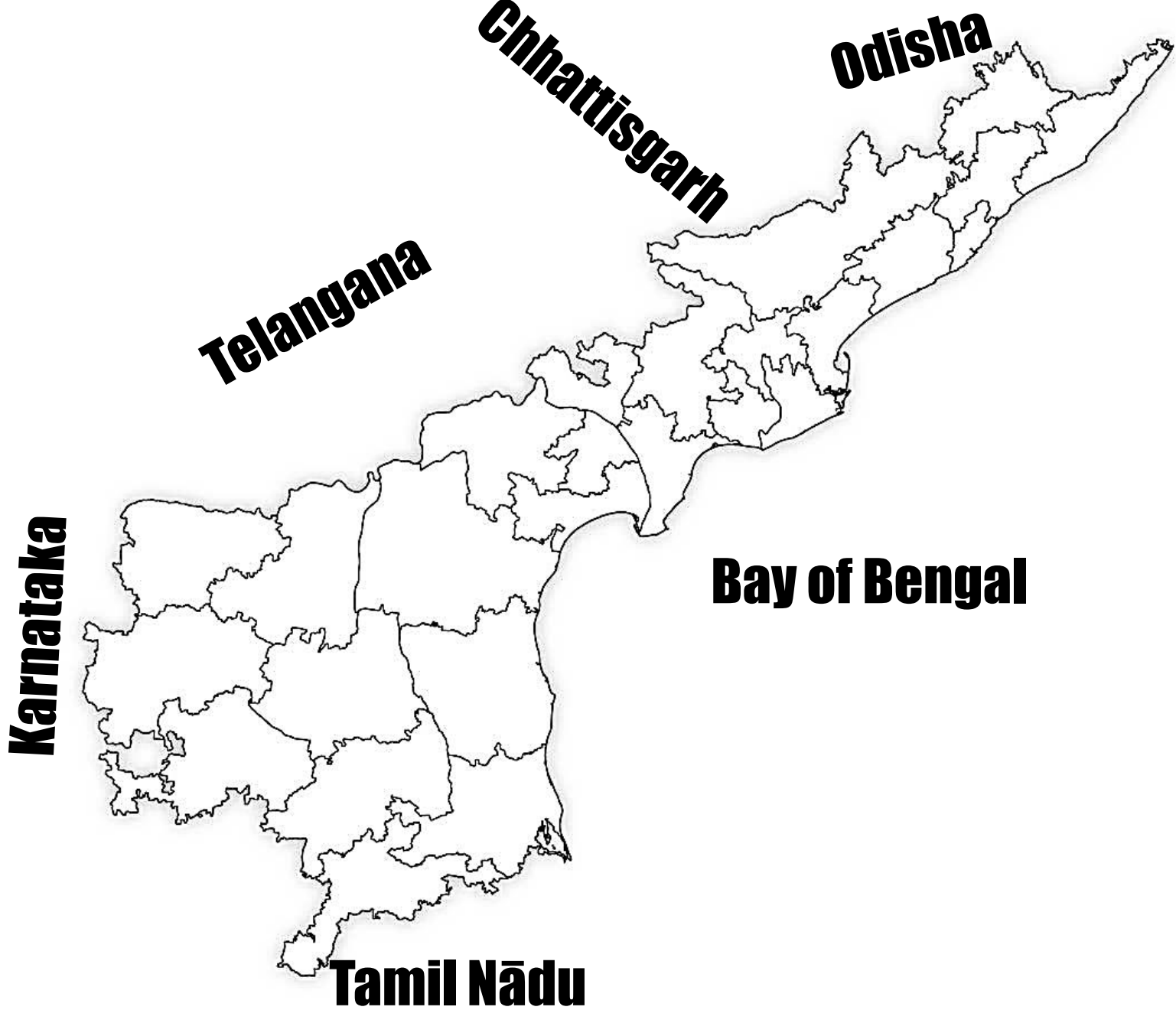
1. North : Odisha, Chhattisgarh

2. South – Tamil Nādu

3. East : Bay of Bengal

4. North - West : Telangana

5. South- West : Karnataka



Karnataka

Telangana

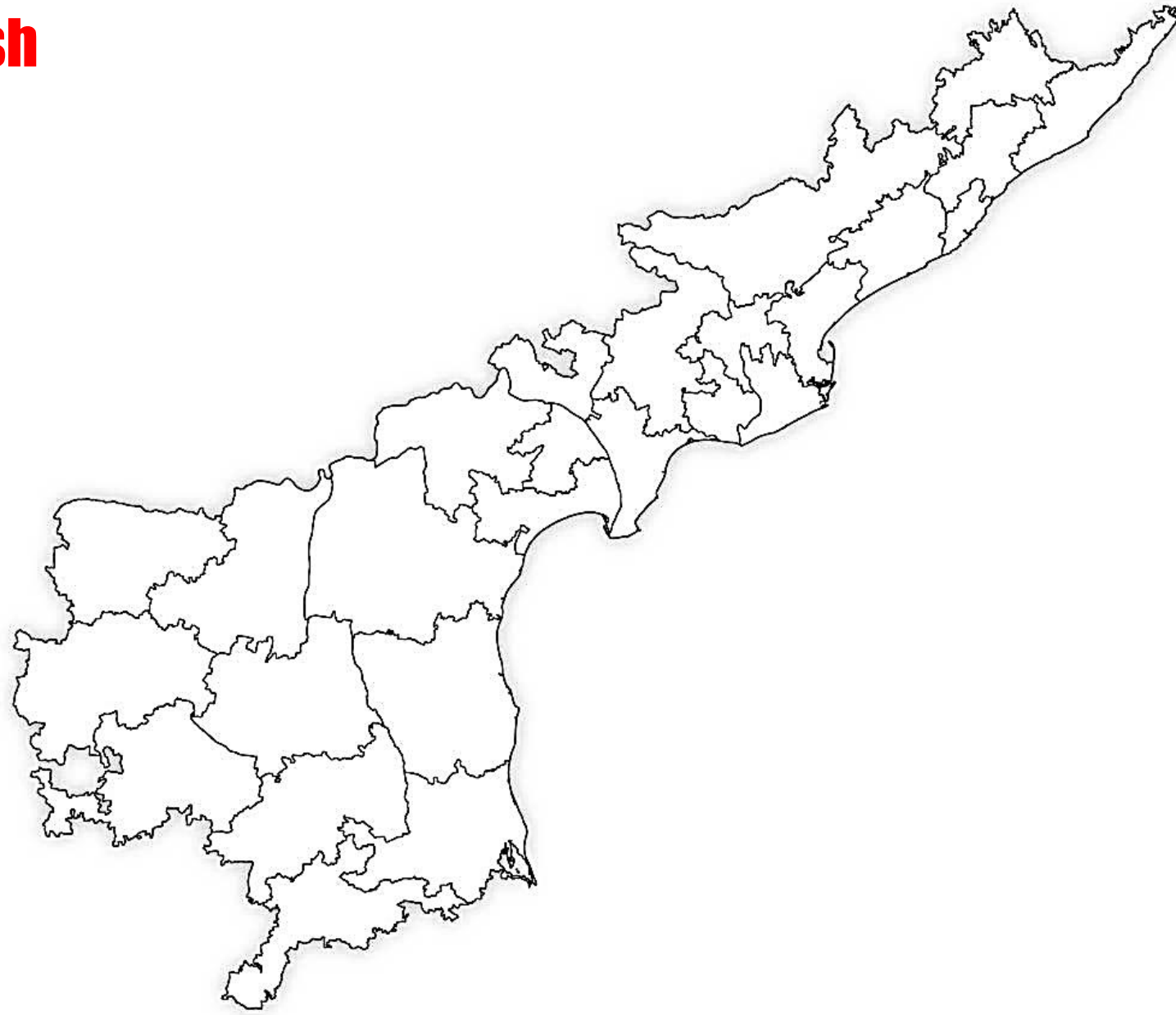
Chhattisgarh

Odisha

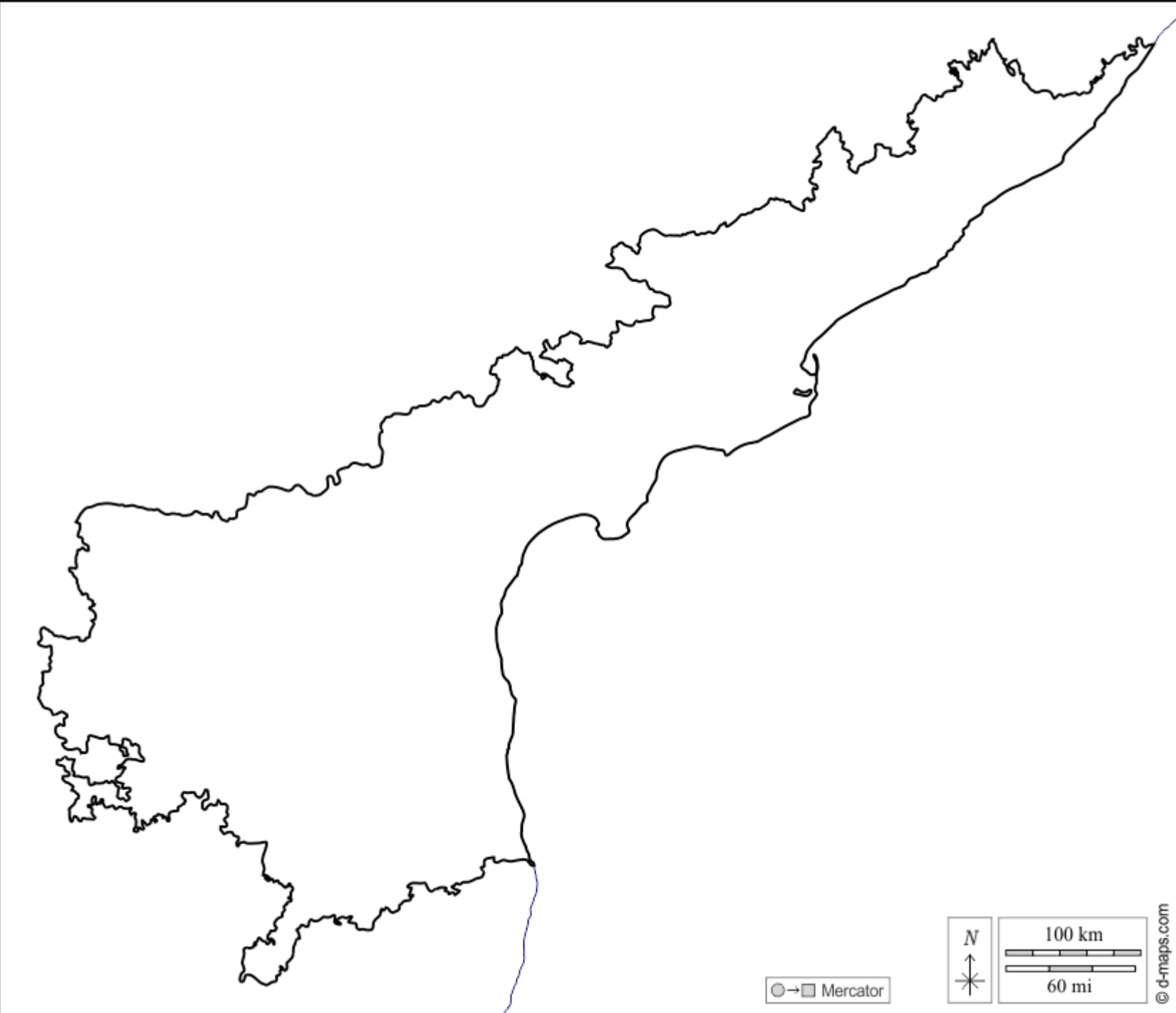
Bay of Bengal

Tamil Nādu

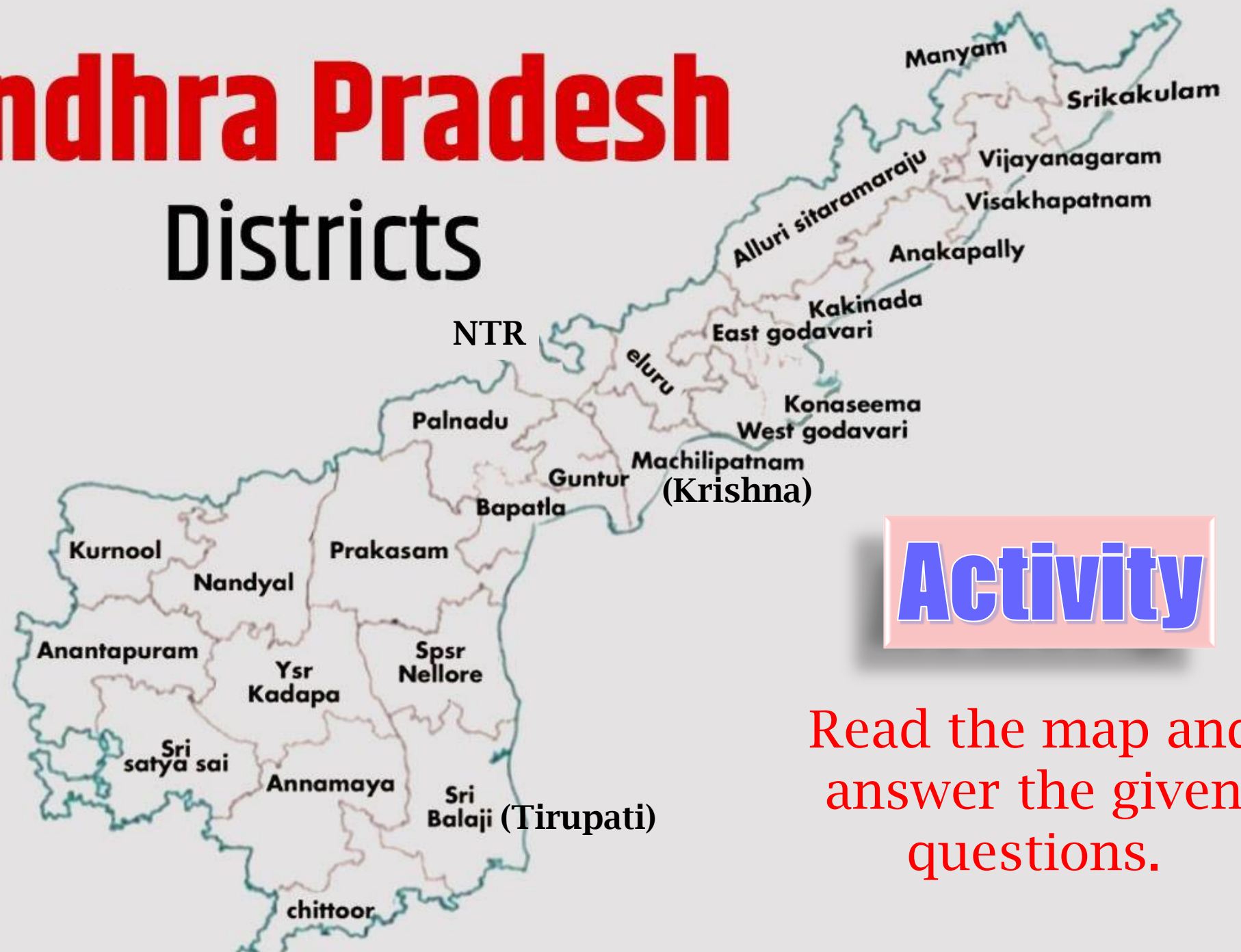
Andhra Pradesh Outline Map



Andhra Pradesh Outline Map



Andhra Pradesh Districts




Activity

Read the map and
answer the given
questions.

- 1. Which is the largest district in Andhra Pradesh? **Prakasam****
- 2. Which is the smallest district in Andhra Pradesh? **Visakhapatnam****
- 3. Which is the Eastern boundary of Andhra Pradesh? **Bay of Bengal****
- 4. Which is the Southern boundary of Andhra Pradesh? **Tamilnadu****
- 5. Which is the South-west boundary of Andhra Pradesh? **Karnataka****
- 6. Number of coastal districts in Andhra Pradesh? **12****

Special Thanks to **AP-SCERT**



Created by:

Rambabu Sunkari

SA(SS),

ZPHS, GARUDABILLI

Vizianagaram Dt

www.digitalsocialteacher.in

